




**LEGEND:**

-  Proposed Tower Location
-  Proposed Line Route
-  Landholding Boundary (Landholding number in Blue)

**DRAFT**

- NOTES:**
1. FIGURED DIMENSIONS ONLY TO BE TAKEN FROM THIS DRAWING.
  2. ALL DRAWINGS TO BE CHECKED BY THE CONTRACTOR ON SITE.
  3. ENGINEER/EMPLOYERS REPRESENTATIVE, AS APPROPRIATE, TO BE INFORMED BY THE CONTRACTOR OF ANY DISCREPANCIES BEFORE ANY WORK COMMENCES.
  4. THE CONTRACTOR SHALL UNDERTAKE A THOROUGH CHECK FOR THE ACTUAL LOCATION OF ALL SERVICES/UTILITIES, ABOVE AND BELOW GROUND, BEFORE ANY WORK COMMENCES.
  5. ALL LEVELS SHOWN RELATE TO ORDNANCE SURVEY DATUM AT MALIN HEAD.



Ordnance Survey Ireland Licence number EN 0061514.  
© Ordnance Survey Ireland/Government of Ireland

B	Dec. 14	Planning Issue	MN	DG
A	Jan. 14	Client Issue	CC	DG
Rev	Date	Description	By	Chkd.

Client: 

Project: NORTH-SOUTH 400 kV INTERCONNECTION DEVELOPMENT

Title: AGRONOMY IMPACT ASSESSMENT LAND PARCEL LOCATION MAP - Sheet 6 of 8 -

Scale @ A3: 1:15,000

Prepared by:	Checked:	Date:
Curtin Agricultural Consultants Ltd.	D. Grehan	December 2014
Project Director:	D. Grehan	
Drawing Status:	Final	

  
Patrick J. Tobin & Co. Ltd.  
TOBIN Consulting Engineers,  
Block 10-4, Blanchardstown Corporate Park,  
Dublin 15, Ireland.  
tel: +353-(0)1-8030406  
fax: +353-(0)1-8030409  
e-mail: dublin@tobin.ie  
www.tobin.ie

Drawing No.:	Figure 3.7 (CMSA)	Revision:	B
--------------	-------------------	-----------	---